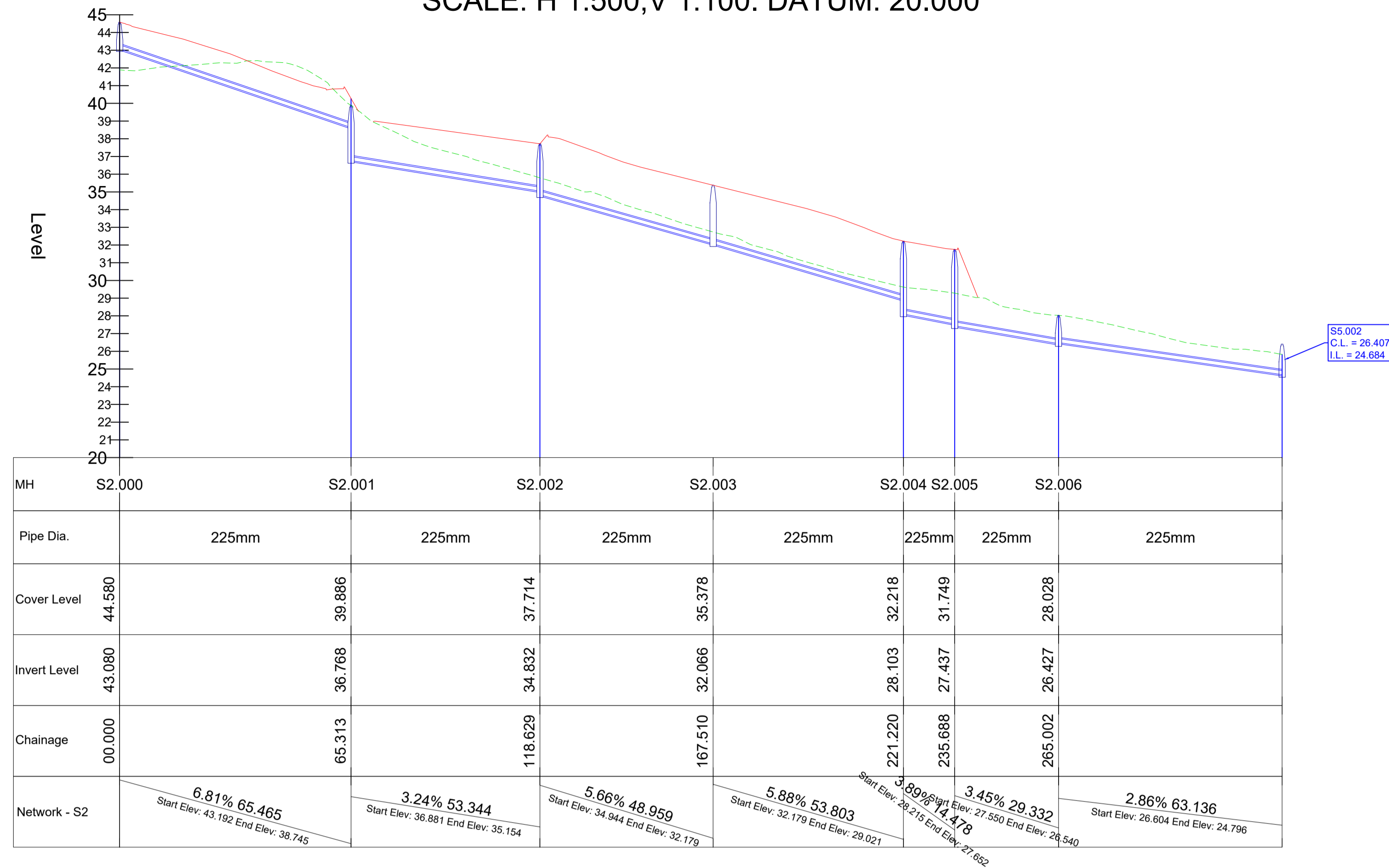


ALIGNMENT - (NETWORK - S2) - (8) - LONGSECTION
SCALE: H 1:500,V 1:100. DATUM: 20.000



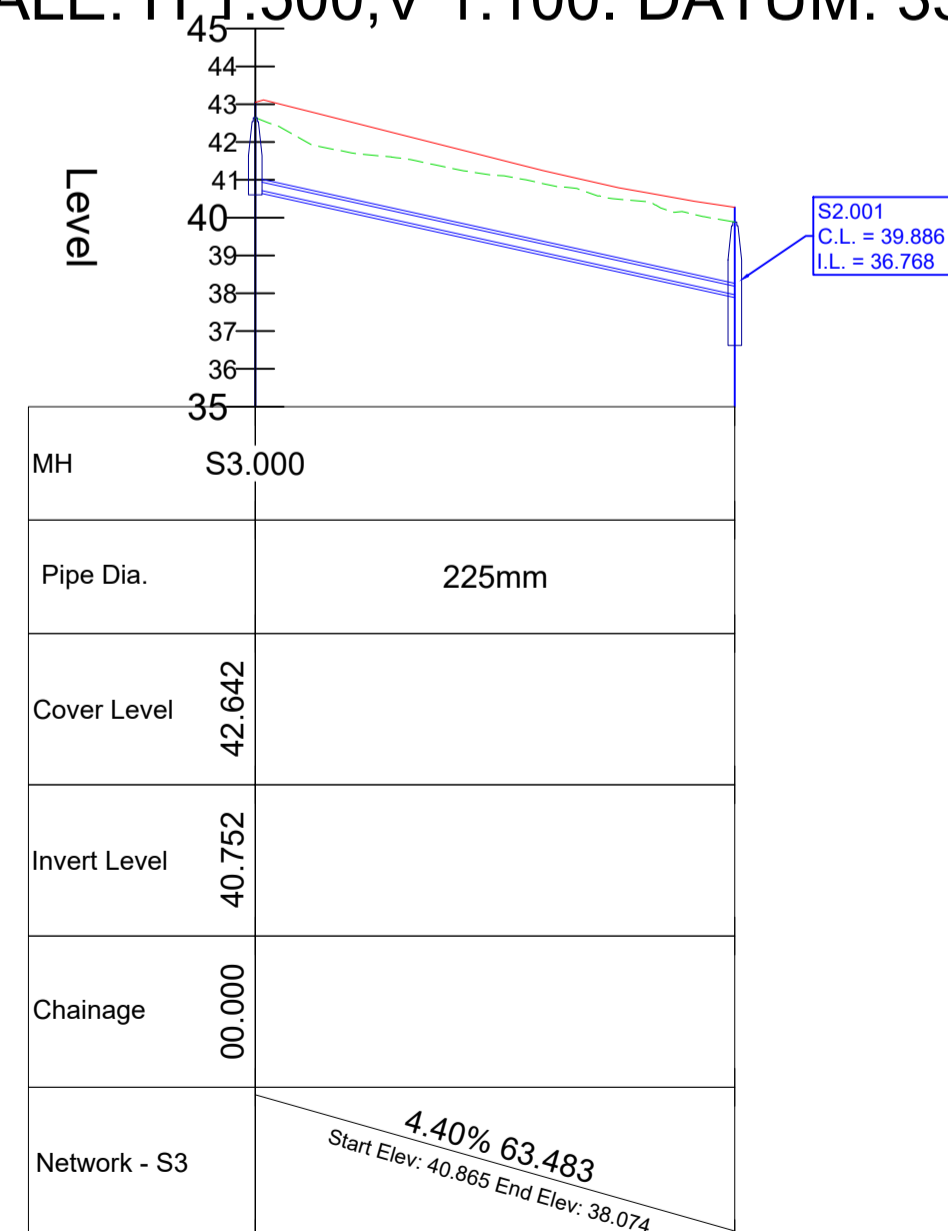
NOTES:

All dimensions in metres.
Do not scale from drawing.
For any discrepancies found please consult with design office.
This drawing should be read in conjunction with all contract drawings, documents and specifications.

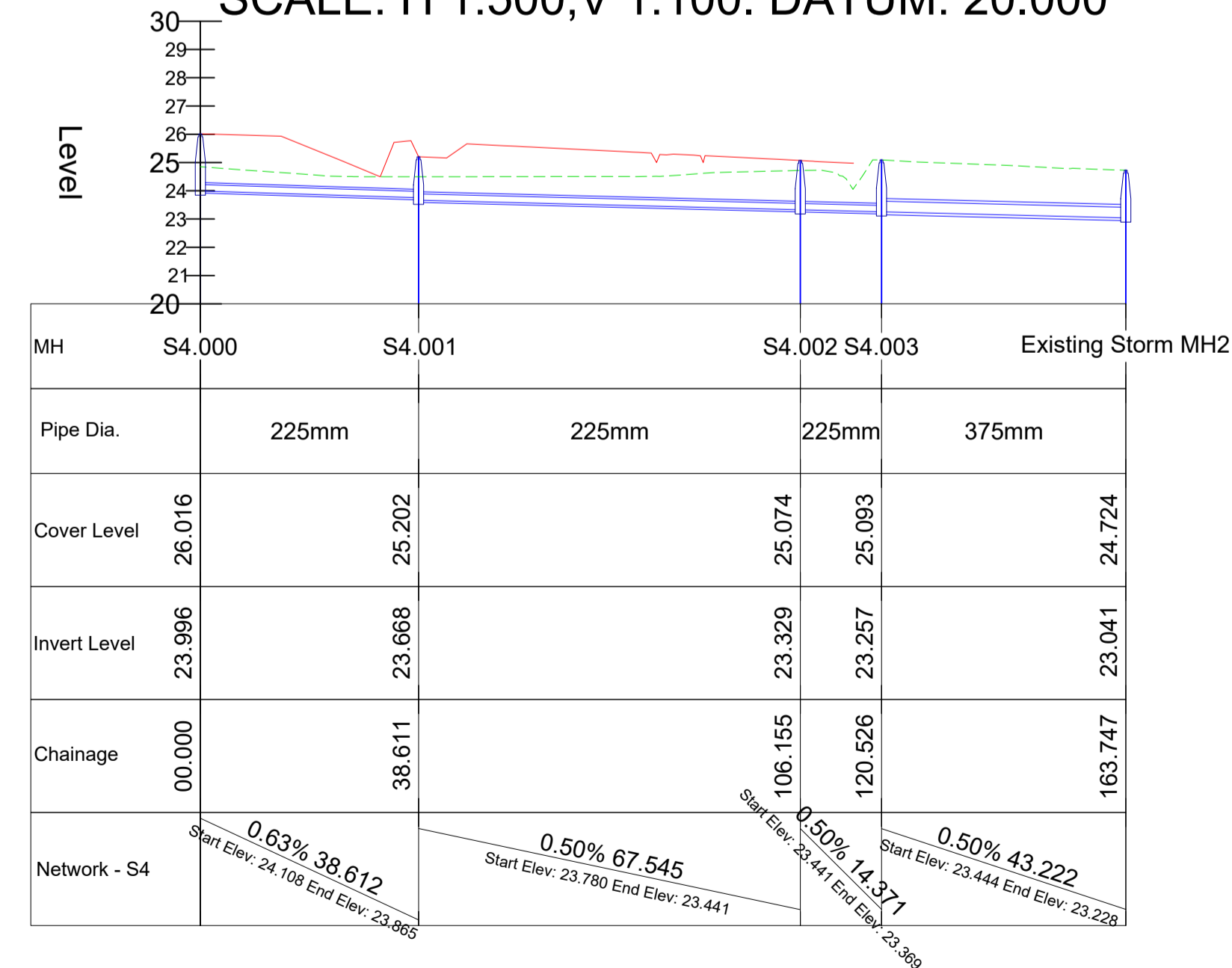
LEGEND:

- Existing ground
- Proposed ground

ALIGNMENT - (NETWORK - S3) - (9) - LONGSECTION
SCALE: H 1:500,V 1:100. DATUM: 35.000



ALIGNMENT - (NETWORK - S4) - (19) - LONGSECTION
SCALE: H 1:500,V 1:100. DATUM: 20.000



| Rev | By | Date | Description |
|-----|----|----------|----------------|
| 01 | SM | 16/06/21 | Planning issue |

Drawing Status: **PLANNING**
NOT CERTIFIED FOR CONSTRUCTION

Project Title: Cloghroe Development

Drawing Title: Storm Long Sections
Sheet 2 of 3

Client: Cloghroe Development Limited



M.H.L. & Associates Ltd.
Consulting Engineers

Carraig Mór House,
10 High Street,
Douglas Road,
Cork
Tel: 021-4840214
Fax: 021-4840215
E-Mail: info@mhl.ie

| | | |
|----------------------|-------------------------|--------------|
| Designed: SM | Drawn: SM | Checked: KM |
| Scale: As shown @ A1 | Date: December 2020 | |
| Job No: 19083HD | Drawing No: RL1-SLS-P02 | Revision: 01 |